DocuSign Envelope ID: 84ACDEEE-470B-455E-B403-AD73AAC40F1B

Preliminary Land Use Service (PLUS)

Delaware State Planning Coordination

122 William Penn Street • Dover, DE 19901 • Phone: 302-739-3090 • Fax: 302-739-5661

Purpose of PLUS - -The PLUS process is intended to provide consolidated State comments regarding the proposed project. The Applicant is encouraged to submit the application during the concept stages of planning as this process often offers recommendations for changes to the plan. The application should be submitted after the pre-application meeting with the local jurisdiction but before formal application is made.

Please complete this PLUS application in its entirety. **All questions must be answered. If a question is unknown at this time or not applicable, please explain.** Unanswered questions on this form could lead to delays in scheduling your review. This form will enable the state staff to review the project before the scheduled meeting and to have beneficial information available for the applicant and/or developer at the time of review. If you need assistance or clarification, please call the State Planning Office at (302) 739-3090.

PLUS Number (to be completed by OSPC): 2017-11-02

Investment Level Per Strategies for State Policies and Spending (to be determined by OSPC): 3/4

1. Project Title/Name: Dorman / Hazzard
2. Location (please be specific):
3. Parcel Identification #: 234-11.00-60, 62.03, 64
4. County or Local Jurisdiction Name: where project is located: Sussex
5. If contiguous to a municipality, are you seeking annexation: No
6. Owner's Name: Carlton Dorman - 22650 Dorman Rd Terry Hazzard

Address: Terry Hazzard - 31258 Conleys Chapel Rd

City: Lewes State: Delaware Zip: 19958

Phone: Fax: Email:

7. Equitable Owner/Developer **(This Person is required to attend the PLUS meeting)**: Insight Development Co

Address: 16255 Sussex Highway

City: Bridgeville State: DE Zip: 19933

Phone: Fax: Email:

8. Project Designer/Engineer: Solutions IPEM, LLC

Address: 303 N. Bedford St

City: Georgetown State: DE Zip: 19947

Phone: 302.297.9215 Fax: Email: ccarter@solutionsipem.cm

9. **Please Designate a Contact Person, including phone number, for this Project:** Chad D. Carter, RLA

DocuSign Envelope ID: 84ACDEEE-470B-455E-B403-AD73AAC40F1B

Information Regarding Site: AR-1 cluster on 119 acres in Sussex county

10. Type of Review: ☐ Rezoning, if not in compliance with certified comprehensive plan ☐ Site Plan Review ☒ Subdivision

11. Brief Explanation of Project being reviewed: AR-1 cluster on 119 acres in Sussex county

If this property has been the subject of a previous LUPA or PLUS review, please provide the name(s) and date(s) of those applications.

12. Area of Project (Acres +/-): 119 Number of Residential Units: 238 Commercial square footage: 0

13. Present Zoning:	14. Proposed Zoning:
AR-1	AR-1
15. Present Use:	**16. Proposed Use:**
Agricultural	Residential

17. Water: ☒ Central (Community system) ☐ Individual On-Site ☐ Public (Utility)
Service Provider Name:

Will a new public well be located on the site? ☐ Yes ☐ No

18. Wastewater: ☒ Central (Community system) ☐ Individual On-Site ☐ Public (Utility)
Service Provider Name:

Will a new community wastewater system be located on this site? ☐ Yes ☐ No

19. If residential, describe style and market segment you plan to target (Example- Age restricted):
Retirees, 2nd Home, and Primary residence

20. Environmental impacts: Unknown

How many forested acres are presently on-site? 0 How many forested acres will be removed? 0

To your knowledge, are there any wetlands, as defined by the U.S. Army Corps of Engineers or the Department of Natural Resources and Environmental Control, on the site? ☐ Yes ☒ No

Are the wetlands: ☐ Tidal Acres:
☐ Non-tidal Acres:

If "Yes", have the wetlands been delineated? ☐ Yes ☐ No

Has the Army Corps of Engineers signed off on the delineation? ☐ Yes ☐ No

Will the wetlands be directly impacted and/or do you anticipate the need for wetland permits? ☐ Yes ☐ No If "Yes", describe the impacts:

How close do you anticipate ground disturbance to wetlands, streams, wells, or waterbodies? 2000' +/-

21. Does this activity encroach on or impact any tax ditch, public ditch, or private ditch (ditch that directs water off-site)? ☐ Yes ☒ No

22. List the proposed method(s) of stormwater management for the site: Dry & Wet Ponds, Swales, BMPs

23. Is open space proposed? ☒ Yes ☐ No If "Yes," how much? 50 Acres:

What is the intended use of the open space (for example, active recreation, passive recreation, stormwater management, wildlife habitat, historical or archeological protection)? Active & Passive Recreation, & SW Management

24. Are you considering dedicating any land for community use (e.g., police, fire, school)? ☐ Yes ☒ No

DocuSign Envelope ID: 84ACDEEE-470B-455E-B403-AD73AAC40F1B

25. Please estimate How many vehicle trips will this project generate on an average weekday? A trip is a vehicle entering or exiting. If traffic is seasonal, assume peak season: 2,280

What percentage of those trips will be trucks, excluding vans and pick-up trucks? Less than 5%

26. Will the project connect to state maintained roads? ☒ Yes ☐ No

27. Please list any locations where this project physically could be connected to existing or future development on adjacent lands and indicate your willingness to discuss making these connections. Property to the South East fronting John J Williams Hwy

28. Are there existing sidewalks? ☐ Yes ☒ No; bike paths ☐ Yes ☐ No
Are there proposed sidewalks? ☒ Yes ☐ No; bike paths ☐ Yes ☐

Is there an opportunity to connect to a larger bike, pedestrian, or transit network? ☐ Yes ☐ No

29. To your knowledge, is this site in the vicinity of any known historic/cultural resources or sites? ☐ Yes ☒ No

Has this site been evaluated for historic and/or cultural resources? ☐ Yes ☒ No

Would you be open to a site evaluation by the State Historic Preservation Office? ☐ Yes ☒ No

30. To promote an accurate review of your parcel's features, would you permit a State agency site visit? ☐ Yes ☒ No
Person to contact to arrange visit: _____ phone number: _____

31. Are any federal permits, licensing, or funding anticipated? ☐ Yes ☒ No

I hereby certify that the information on this application is complete, true and correct, to the best of my knowledge.

Carlton Q. Hassman — 10/03/17
Signature of property owner — Date

_____ — _____
Signature of Person completing form — Date
(If different than property owner)

Signed application must be received before application is scheduled for PLUS review.

This form should be returned to the Office of State Planning electronically at PLUS@state.de.us along with an electronic copy of any site plans and development plans for this site. Site Plans, drawings, and location maps should be submitted as image files (JPEG, GIF, TIF, etc.) or as PDF files. GIS data sets and CAD drawings may also be submitted. If electronic copy of the plan is not available, contact the Office of State Planning at (302) 739-3090 for further instructions. A signed copy should be forwarded to the Office of State Planning, 122 William Penn Street, Dover, DE 19901. Thank you for this input. Your request will be researched thoroughly. Please be sure to note the contact person so we may schedule your request in a timely manner.

Site Data

Current Zoning –	AR-1
Proposed Plan –	AR-1 Cluster
Dorman Property Site Area -	55.08 ac
Hazzard Property Site Area -	52.73 ac
Hazzard Property Site Area -	11.27 ac
Total Site Area -	119.08 ac
Density Allowed –	2.0 du/ac = 238 Lots
Number of Lots Proposed –	238 Lots

Dorman/Hazzard Property

Insight Land Company, LLC

solutions
Integrated Planning
Engineering & Management, LLC
303 North Bedford Street
Georgetown, DE 19947
Tel: 302.297.9215
www.solutionsipem.com

Preliminary Land Use Service (PLUS)

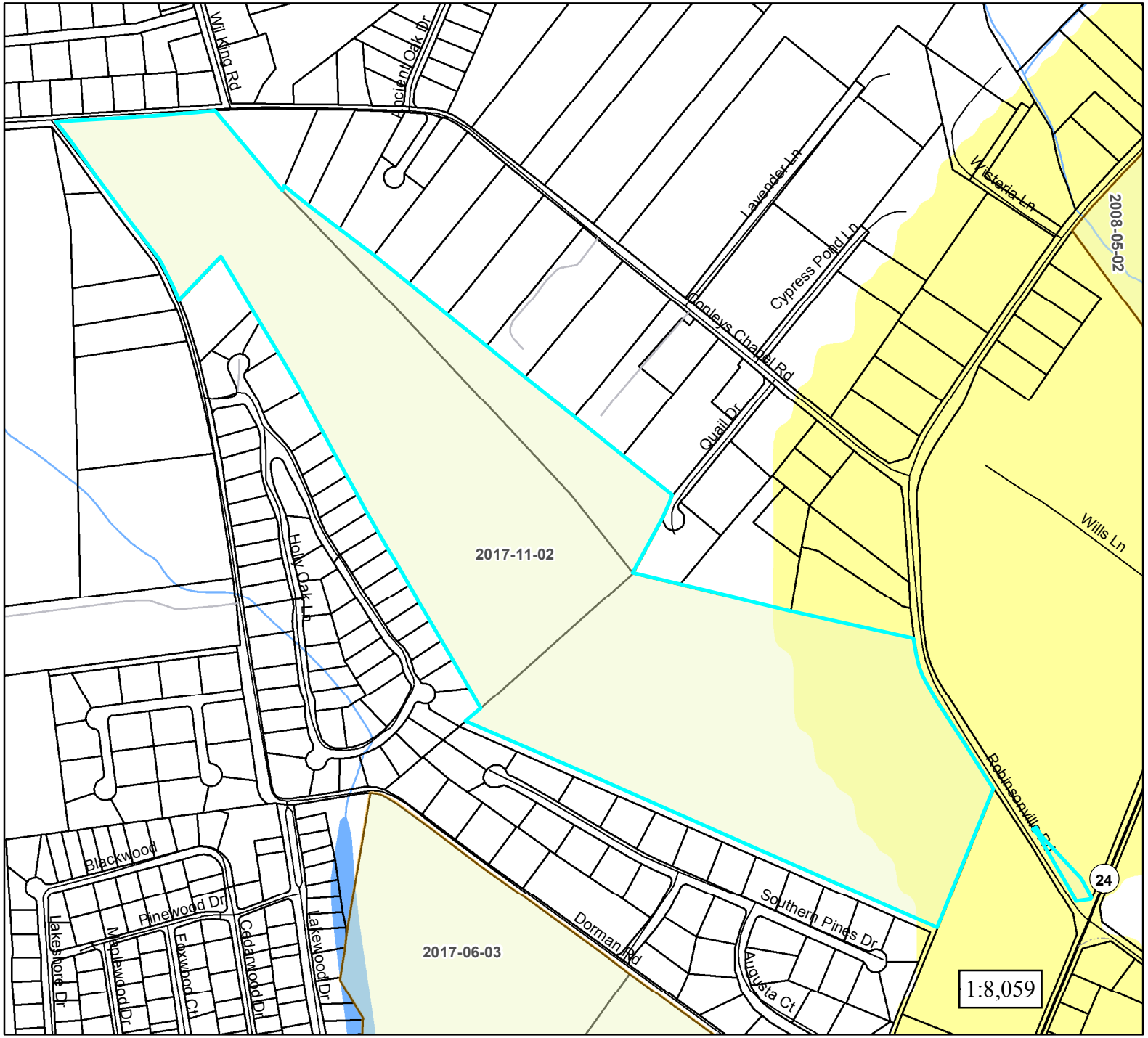

Dorman/Hazzard
2017-11-02

Legend

- PLUS Project Areas

2015 State Strategies

- Level 1
- Level 2
- Level 3
- Level 4
- Out of Play

Location Map

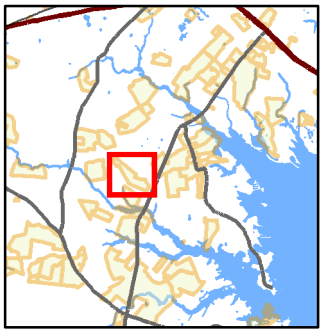

Preliminary Land Use Service (PLUS)

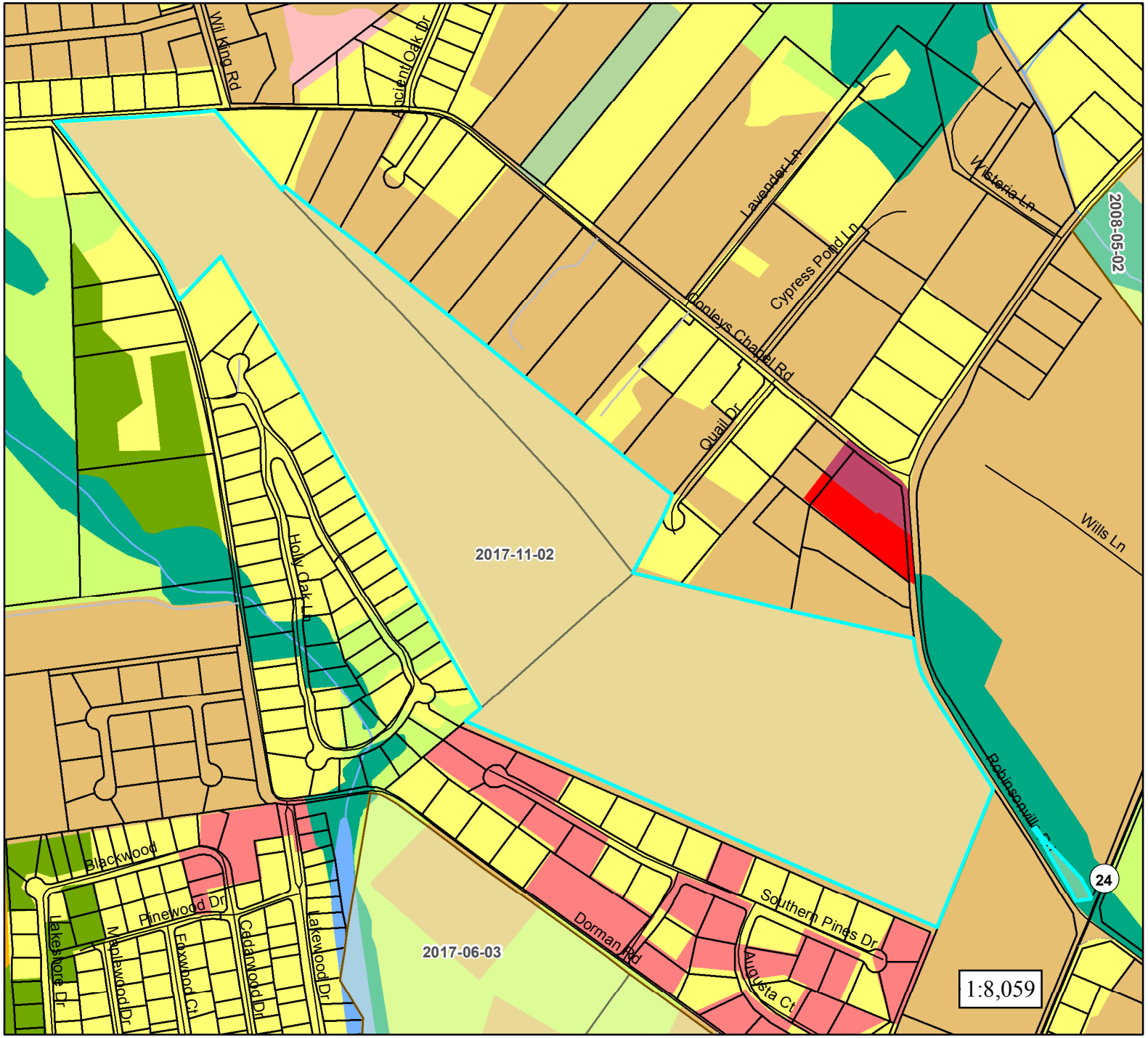

Dorman/Hazzard
2017-11-02

Legend

- PLUS Project Areas

2012 Land Use

LULC Category

- 110
- Single Family Dwellings
- Multi-Family Dwellings
- Mobile Home Parks/Courts
- Commercial
- Industrial
- Transportation/Communication/Utilities
- Mixed Urban/Built-up
- Institutional/Governmental
- Recreational
- Farms, Pasture, Cropland
- Confined Animal Feeding Operations/Feedlots/Holding
- Rangeland
- Orchards/Nurseries/Horticulture
- Deciduous Forest
- Evergreen Forest
- Mixed Forest
- Shrub/Brush Rangeland
- Clear-cut
- Man-made Reservoirs and Impoundments
- Marinas/Port Facilities/Docks
- Open Water
- Emergent Wetlands - Tidal and Non-tidal
- Forested Wetlands - Tidal and Non-tidal
- Scrub/Shrub Wetlands - Tidal and Non-tidal
- Sandy Areas and Shoreline
- Extraction and Transitional

Location Map

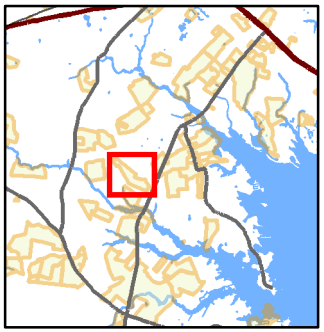

Preliminary Land Use Service (PLUS)

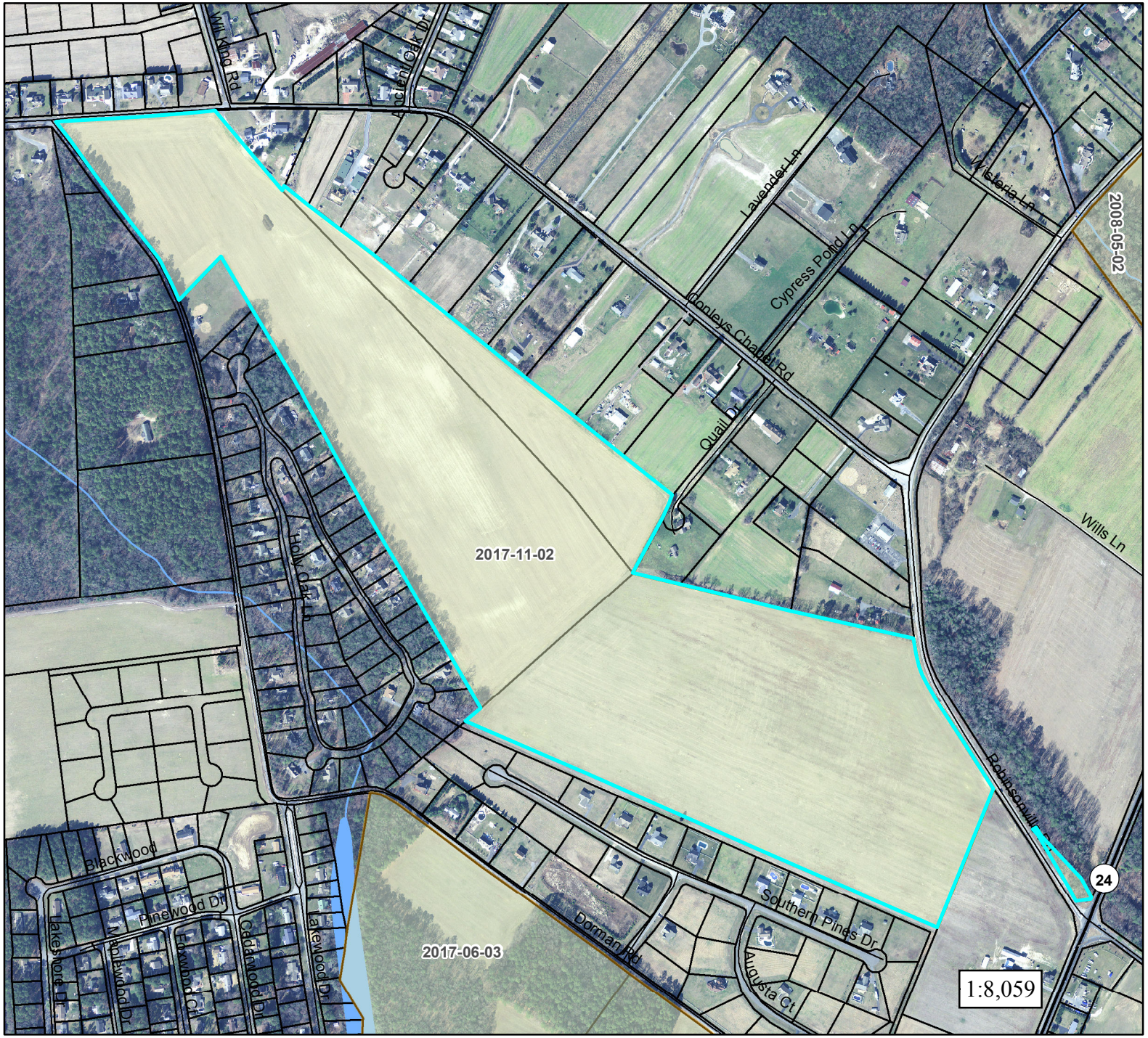

Dorman/Hazzard
2017-11-02

Legend

PLUS Project Areas
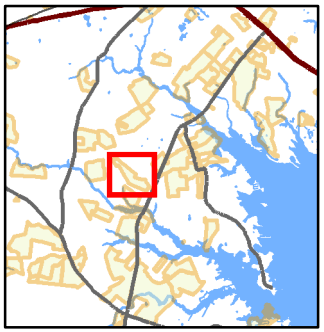
Location Map