







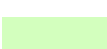


















Symbology -- 2007 Land Use/Land Cover

Color, Land Use/Cover, and LULC Codes

| | |
|--|--|
|  | Single Family Dwellings (111) |
|  | Multi-Family Dwellings (112) |
|  | Mobile Home Parks/Courts (114) |
|  | Commercial (120;121;123;125;129) |
|  | Industrial (130) |
|  | Transportation/Communication/Utilities (122;140;141;142;143;144;145;149;150) |
|  | Mixed Urban/Built-up (160;170) |
|  | Institutional/Governmental (180) |
|  | Recreational (190) |
|  | Farms, Pasture, Cropland (211;212;213;215;240;290) |
|  | Confined Animal Feeding Operations/Feedlots/Holding (230) |
|  | Rangeland (310;330) |
|  | Orchards/Nurseries/Horticulture (220) |
|  | Deciduous Forest (410) |
|  | Evergreen Forest (420) |
|  | Mixed Forest (430) |
|  | Shrub/Brush Rangeland (320) |
|  | Clear-cut (440) |
|  | Man-made Reservoirs and Impoundments (530) |
|  | Marinas/Port Facilities/Docks (146) |
|  | Open Water (510;520;540;550;560) |
|  | Emergent Wetlands - Tidal and Non-tidal (623;673) |
|  | Forested Wetlands - Tidal and Non-tidal (610;660) |
|  | Scrub/Shrub Wetlands - Tidal and Non-tidal (622;672) |
|  | Sandy Areas and Shoreline (720;730;770;780) |
|  | Extraction and Transitional (750;760) |